


TABLE OF CONTENTS

Sl. No.	Contents	Page No.
	Executive Summary	i-xiv
1.	Approach to Development of ‘City Development Plan’ for Kanpur	1-6
2	City Profile	7-12
3	Demography	13-16
4	Economy	17-22
5.	Land Use	23-26
6.	Housing	27-36
7.	Basic Services for the Poor in Kanpur	37-51
8.	Road and Transportation Planning	52-62
9.	Municipal Services	63-83
10.	Heritage and Tourism	84-90
11.	Environmental Management Plan for Kanpur City	91-100
12.	Stakeholder Consultations	101-107
13.	Institutional Frame Work and Institutional Reforms for Kanpur	108-132
14.	Kanpur Cantonment	133-137
15.	Vision and Strategies	138-149
16.	Finances of Urban Local Bodies (ULBs) in Kanpur	150-169
17.	Financing of Investment Plan And Project Phasing	170-186
18.	Status of Urban Reforms	187-189



List of Tables

Table No.	Contents	Page No.
2.1	Importance of Kanpur	2-10
3.1	Population Change	3-13
3.2	Spatial Distribution of Population (2006)	3-15
3.3	Literacy Rate	3-15
3.4	Population under reserved categories	3-16
3.5	Population Projection by Different Methods	3-16
4.1	Workforce Participation in Kanpur	4-18
4.2	Industrial status of Kanpur	4-20
4.3	Growths in NSDP and Per Capita Income in Kanpur City	4-22
5.1	Land Use of Kanpur City (1961 – 1998)	5-24
5.2	Land Use as per Master Plan 2021	5-25
6.1	Type of Houses	6-28
6.2	Housing Provided by KDA till 1997	6-29
6.3	Houses Provided by KDA in Post 1997 period	6-29
6.4	Houses Developed by KDA in last 3 years	6-30
6.5	Houses Developed by U.P. Housing Board (Upto 31st March 2006)	6-31
6.6	Access to Basic Services	6-32
6.7	Housing Demand Projections (2001 to 2013)	6-33
7.1	Slum Population Details of Kanpur	7-38
7.2	Comparison of Educational Level in Slum Basties	7-39
7.3	Level of employment in Slum Basties	7-39
7.4	Level of Income in Slum Basties	7-39
7.5	Housing at Slum Basties	7-40
7.6	Houses Developed by KDA for Poorer Section of Society	7-43
8.1	Vehicle Registration Data for Kanpur City	8-54
8.2	Growth of Registered Vehicles in Kanpur	8.54




Table No.	Contents	Page No.
9.1	Present status of water supply capabilities of Kanpur Jal Sansthan	9-65
9.2	Installed capacity of treatment of raw water	9-66
9.3	Water Supply Indicators	9-66
9.4	Discharge and length of different drains	9-72
9.5	Projected Waste Generation	9-74
9.6	Waste Composition in Kanpur (in %)	9-76
9.7	Type of Waste Storage Depots	9-78
9.8	Investment Required for Improvement of Waste Depots in Inner Core Area	9-79
9.9	Trend of Water Borne Diseases in Kanpur	9-82
9.10	Trend Analysis of Malaria Cases	9-82
10.1	Tourist Arrivals	10-85
11.1	Water Quality at Various Sampling Points	11-93
11.2	Emission Loads from Domestic Source	11-95
11.3	Air Pollution	11-95
11.4	Point Source Emissions (in kg/hr)	11-95
11.5	Noise Level at Selected Locations	11-96
11.6	Sound Pollution	11-97
12.1	Institutional Responsibility Matrix	12-101
12.2	NGOs consulted	12-102
12.3	Details of consultation held with CDS	12-103
12.4	Details of Consultations held with Industries Associations	12-103
12.5	Details of Consultations held with Trade Associations	12-104
12.6	Details of Consultations with Property Dealers & Builders Associations	12-105
12.7	Details of Consultations with Hotel Associations	12-105
13.1	Institutional Responsibility Matrix	13-128
16.1	Revenue Composition of Kanpur Municipal Corporation	16-151

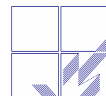
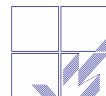


Table No.	Contents	Page No.
16.2	Expenditure Pattern of Kanpur Municipal Corporation	16-153
16.3	Resource Gap of KNN (1998-2005)	16-156
16.4	Finances of Kanpur Jal Sansthan	16-159
16.5	Demand and Collection of Water Charges	16-160
16.6	Tariff Rates of Water Consumption	16-160
16.7	Financial Status of Kanpur Development Authority	16-163
16.8	Assumptions for Revenue Mobilization of KNN	16-166
16.9	Impact of reforms on KNN-(Ph-I)	16-167
16.10	Assumptions for Resource Mobilization of KJS	16-168
16.11	Impact of Reforms on KJS Finances	16-168
17.1	Project-wise of Investment Plan (2006-31)	17-172
17.2	Sector-wise Tentative Investments (2006-31)	17-174
17.3a.	Project-wise Summary of Investment Plan: Phase-I (2006- 2011)	17-176
17.3b.	Sector-wise Cost of Project Allocation- City Share	17-177
17.4	Jawaharlal Nehru Urban Renewable Mission (JNURM)	
17.4a	Source and Use of funds for the JNNUM (under submission I &II)	
17.4b	Department & Institution wise Cost of Project Allocation	
17.5	Assumptions for the generation of funds by KNN, KJS and KDA	
17.6	Source of Funds for 30% contribution of city	
17.7	KNN-surplus for contribution to JNNURM	
17.8	KJS-Surplus for contribution to JNNURM	
17.9	Generation of resources for meeting O&M cost for the new assets to be created under JNNURM	17-185
17.10	Source of funds for funding of the JNNURM programme	17-186




List of Maps

Map	Description	Page No.
1	Zonal Map of Kanpur City	2-7
2	Location of Inner and Outer City Area	3-15

List of Annexure s

Annexure	Description	Page No.
1	Stakeholder Consultations	190-234
2	List of Officials who attended the meeting held on 19 th April 2006	235
2	Introducing E-Governance in Kanpur	236-239
3	JNNURM and Methodology for Developing 'City Development Plan'	240- 252



List of Abbreviations

JNNURM	:	Jawaharlal Nehru Urban Renewal Mission
CDP	:	City Development Plan
UIDSSMT	:	Urban Infrastructure Development Scheme for Small and Medium Towns
IHSDP	:	Integrated Housing and Slum Development Programme
KNN	:	Kanpur Nagar Nigam
KDA	:	Kanpur Development Authority
74 th CAA	:	74 th Constitutional Amendment Act

