



















Figure 54

TOURISM AND CONSERVATION

LEGEND

-  Existing Roads
-  Proposed Roads
-  Existing Bridge
-  Proposed Bridge
-  Tourism / Archeological Site
-  River / Drains
-  Development Area Boundary
-  Municipal Boundary
-  Tehsil Boundary
-  Tourism Village
-  Heritage Renovation
-  Vishramshilal
-  Existing Kumbh Area
-  Proposed Kumbh Area
-  River Front Development
-  Ghats
-  Public Facility
-  Sound & Light Shows



SCALE  
 0 0.25 Mile 0.5 Mile 1.0 Mile  
 0 0.25 Mile 0.5 Mile 1.0 Mile

PROJECT CITY DEVELOPMENT PLAN

LOCATION ALLAHABAD

CLIENT MUNICIPAL CORPORATION  
 ALLAHABAD

**FDBACK VENTURES**  
 NEW DELHI

