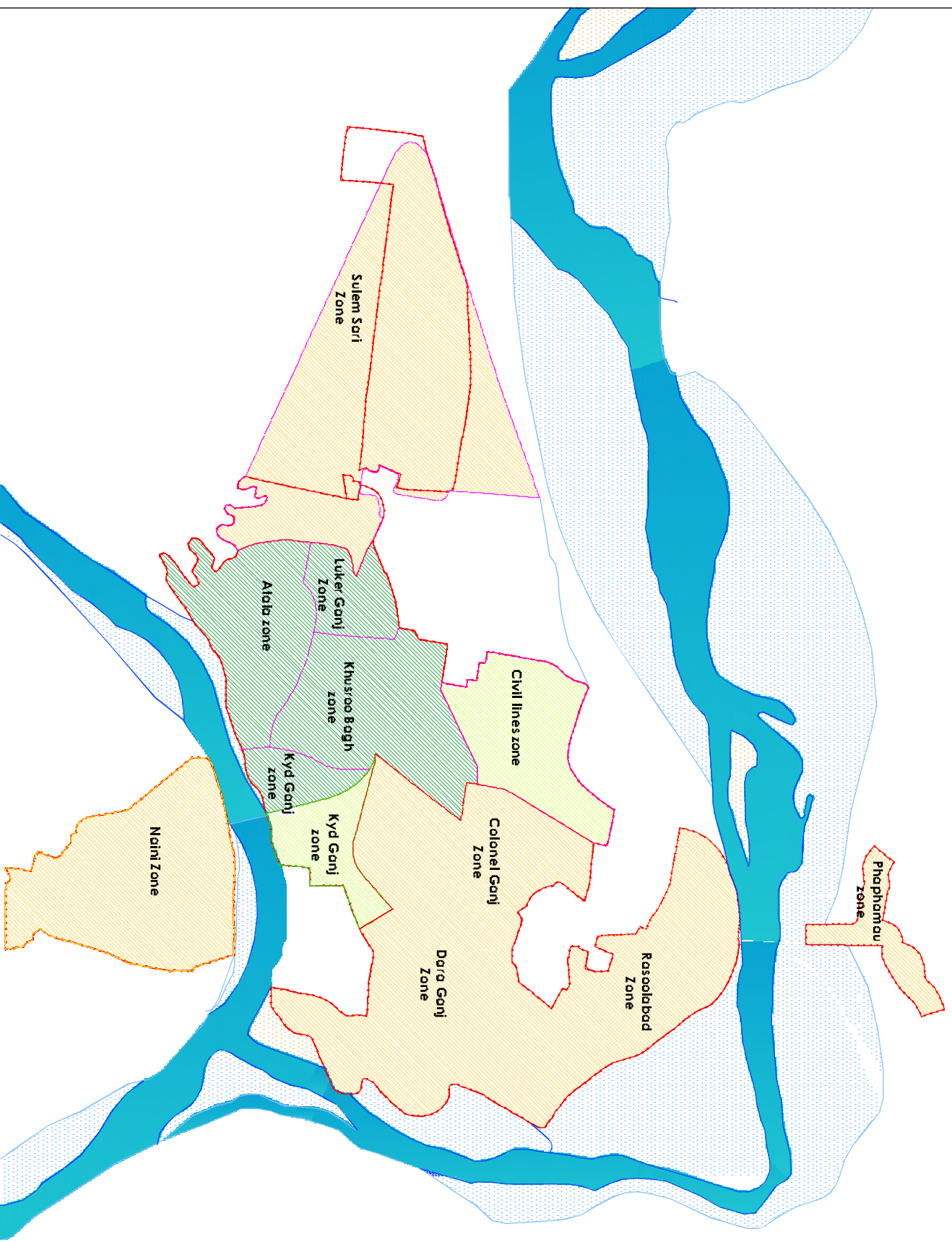









Figure 25  
WATER SUPPLY ZONES



**LEGEND**

-  Municipal Boundary
-  Water supply zones
-  River Bed
-  River Channel
-  Tube Well Zone
-  Partial River Zone
-  River Zone

**SCALE**

0 25 MILE 50 MILE 75 MILE 100 MILE

0 5 MILE 10 MILE

PROJECT CITY DEVELOPMENT PLAN

LOCATION ALLAHABAD

CLIENT MUNICIPAL CORPORATION  
ALLAHABAD